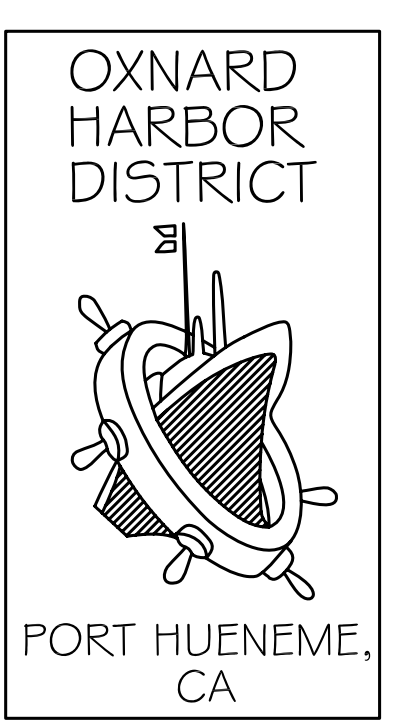
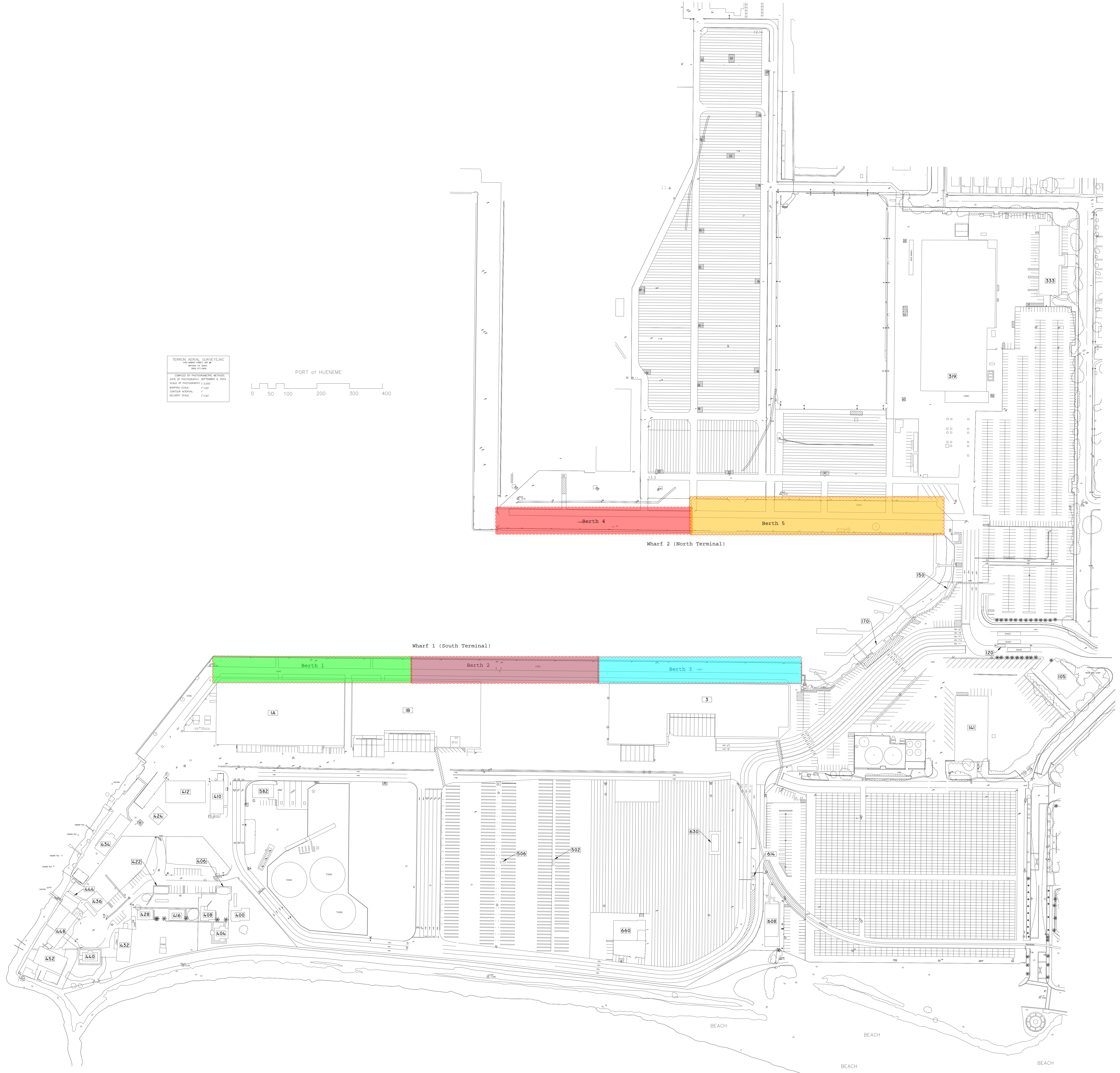
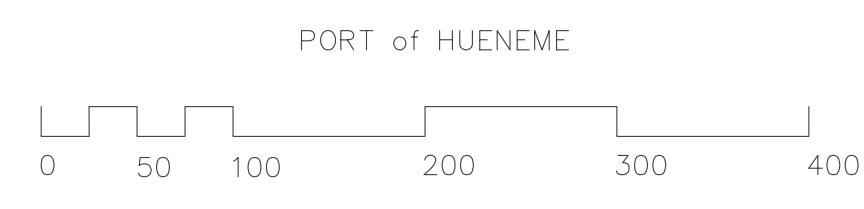


TERRON AERIAL SURVEYS, INC.  
 18400 20TH AVE. #200  
 SUITE 200  
 DATE OF PHOTOGRAPHY: SEPTEMBER 4, 2003  
 SCALE OF PHOTOGRAPHY: 1:1,000  
 MAPPER: J. P. WILSON  
 CONTOUR INTERVAL: 1' FMSL  
 ELEVATION SCALE: 1"=50'



1/15/2005  
 SCALE: 1"=100'

C:\Projects\customer\Oxnard Harbor\2005\_09\_12 Oxnard Harbor\DWG\_000001.dwg, 9/12/2005 8:33:08 AM